






WEST SUSSEX COUNTY COUNCIL
((ADUR DISTRICT) (PARKING PLACES AND TRAFFIC REGULATION)
(CONSOLIDATION) ORDER 2009)
(SHOREHAM-BY-SEA: NICOLSON DRIVE AND BUCKINGHAM ROAD AMENDMENT)
ORDER 2012

SHOREHAM-BY-SEA: LOCATION OF WAITING RESTRICTIONS



KEY:

-  PARISH BOUNDARY
-  OS TILE GRID
-  PARKING TILE GRID
-  LOCATION OF WAITING RESTRICTIONS
-  ROAD NETWORK



West Sussex County Council
 Communities and Infrastructure
 The Grange
 Tower Street
 Chichester
 West Sussex
 PO19 1RH

WEST SUSSEX COUNTY COUNCIL
 ((ADUR DISTRICT) (PARKING PLACES AND
 TRAFFIC REGULATION) (CONSOLIDATION) ORDER 2009)
 (SHOREHAM-BY-SEA: NICOLSON DRIVE AND
 BUCKINGHAM ROAD AMENDMENT) ORDER 2012

LOCATION OF WAITING RESTRICTIONS





Reproduced from or based upon 2010 Ordnance Survey mapping
 with permission of the Controller of HMSO (c) Crown Copyright reserved.
 Unauthorised reproduction infringes Crown copyright and may lead
 to prosecution or civil proceedings West Sussex County Council Licence No. 100023447

SCALE: 1:35,000
 26/03/2012


Key for Waiting Restrictions

All areas over which the provision of the orders apply are defined by the shaded areas as shown on the following plans plus a contiguous area not indicated on the plans of verge and/or footway between the carriageway edge and the highway boundary. The plans in this schedule are based upon grid references of the Ordnance Survey National Grid defined by the OSGB 36 triangulation.

Prohibition of waiting

101		check	No waiting at any time
107		pat020	No waiting 8.00am-6.00pm Mon-Sat

Specified Vehicles

863		usgs721	Parking places at any time
-----	---	---------	----------------------------

WEST SUSSEX COUNTY COUNCIL
((ADUR DISTRICT) (PARKING PLACES & TRAFFIC REGULATION)
(CONSOLIDATION) ORDER 2009)

(SHOREHAM-BY-SEA: NICOLSON DRIVE AND BUCKINGHAM ROAD
AMENDMENT) ORDER 2012

West Sussex County Council in exercise of their powers under Sections 1 (1) 2 (1) and (2), 4 (2), 45, 46, 49 and 53 and Part IV of Schedule 9 of the Road Traffic Regulation Act 1984 ("the Act") as amended and of all other enabling powers and after consultation with the Chief Officer of Police in accordance with Part III of Schedule 9 to the Act hereby make the following Order:-

1. This Order shall come into operation on the Twenty Sixth day of March 2012 and may be cited as "West Sussex County Council ((Adur District) (Parking Places & Traffic Regulation) (Consolidation) Order 2009) (Shoreham-by-Sea: Nicolson Drive and Buckingham Road Amendment) Order 2012".
2. The "West Sussex County Council (Adur District) (Parking Places & Traffic Regulation) (Consolidation) Order 2009" is hereby amended by the replacement of the plan specified in the First Schedule to this Order, with the plan specified in the Second Schedule, attached hereto.


FIRST SCHEDULE
Plans to be Replaced

TQ2105NES (Issue Number 1)

SECOND SCHEDULE
Replacement Plans

TQ2105NES (Issue Number 2)

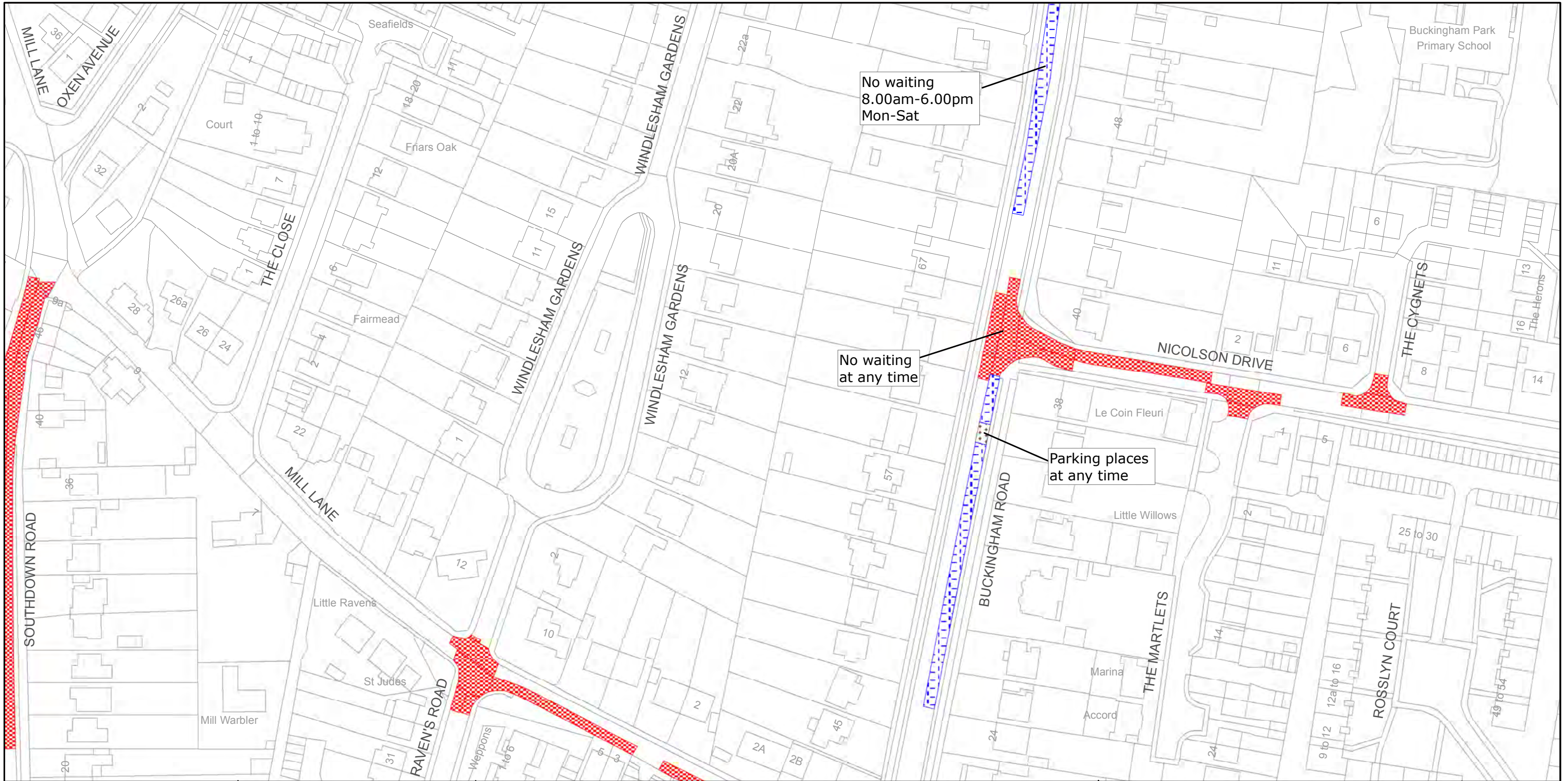
THE Common Seal of THE)
 WEST SUSSEX COUNTY COUNCIL)
 was hereto affixed the)
 TWENTY SECOND)
 day of *MARCH* 2012)
 D. Rowland)
 Authorised Signatory)
 ADR-029-MM)



I HEREBY CERTIFY THIS TO
 BE A TRUE COPY OF THE
 ORIGINAL DOCUMENT

Tony Kenward
 Authorised Officer
 WEST SUSSEX COUNTY COUNCIL

09/08 DELEGATED AUTHORITY



No waiting
8.00am-6.00pm
Mon-Sat

No waiting
at any time

Parking places
at any time



West Sussex County Council
Communities & Infrastructure
The Grange
Tower Street
Chichester
West Sussex
PO19 1RH

ADUR DISTRICT: SHOREHAM/SOUTHWICK
WAITING RESTRICTIONS

TILE REF NO:
TQ2105NES

SHEET ISSUE NO 2
SHEET ACTIVE FROM - 26/03/2012

N
SCALE:
1:1250
at A3 size

Reproduced from or based upon 2010 Ordnance Survey mapping with permission of the Controller of HMSO (c) Crown Copyright reserved.
Unauthorised reproduction infringes Crown copyright and may lead to prosecution or civil proceedings West Sussex County Council Licence No. 100018485